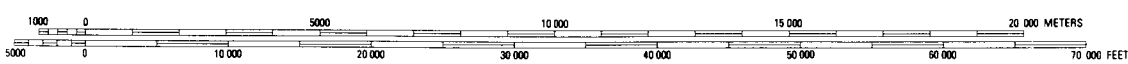
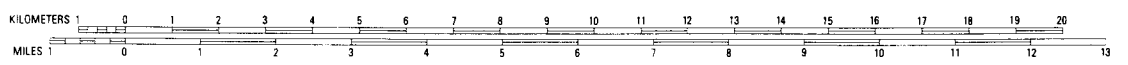



# Valley Conservation Council Route 252 Project Area

Source: U.S.G.S. Staunton 1:100,000 Topographic Map, 1986; Buena Vista 1:100,000 Topographic Map, 1986





ROBERT P. BROWN III

AVENUE OF TREES ON ROUTE 252 SOUTH OF BROWNSBURG,  
PLANTED ON THE CUNNINGHAM FARM IN THE EARLY 1900S.



VALLEY CONSERVATION COUNCIL  
STAUNTON, VIRGINIA