



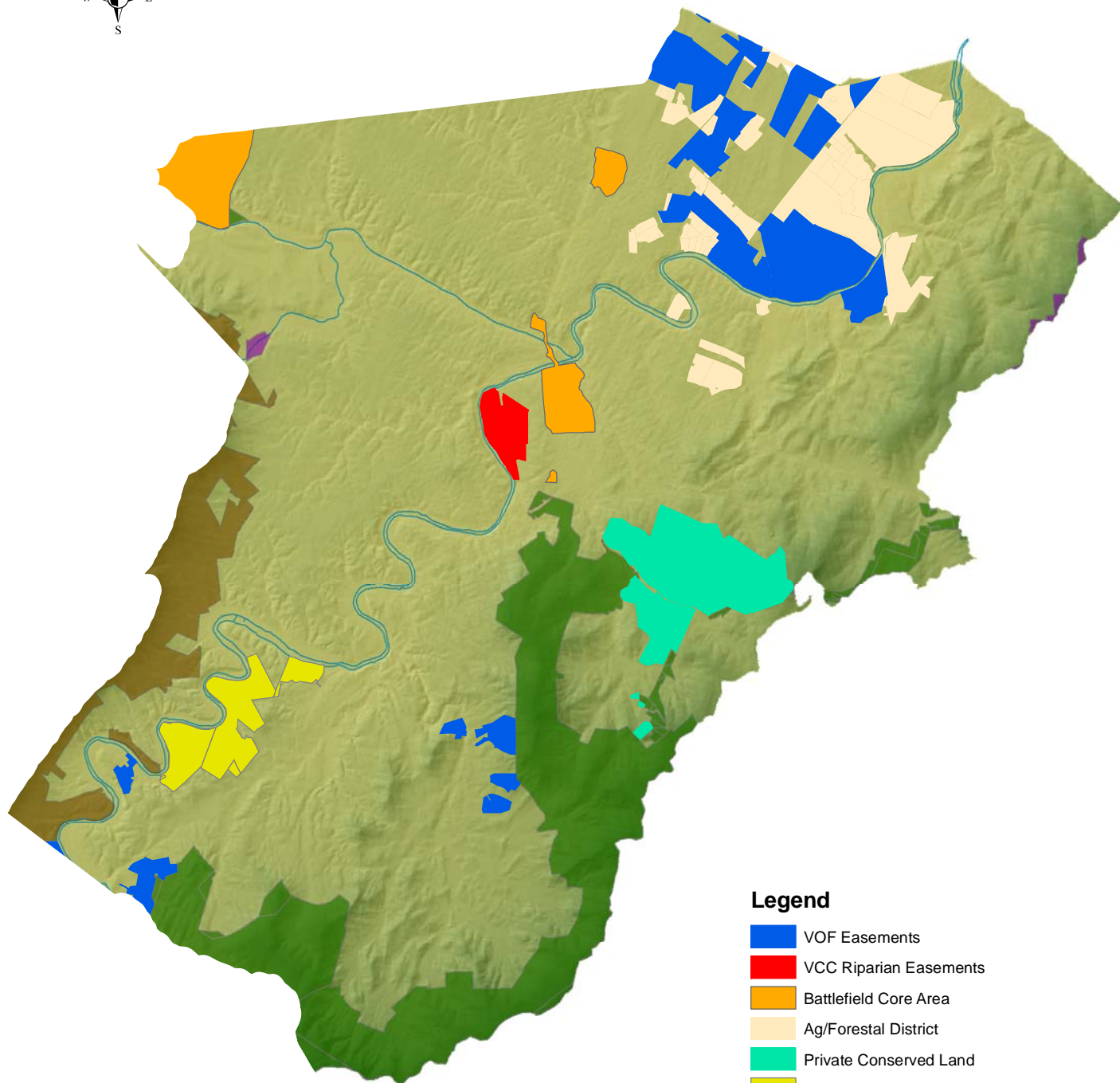
VALLEY  
CONSERVATION  
COUNCIL

# Conservation Lands Warren County











Copyright 2007 Valley Conservation Council, Staunton, Virginia.

Sources: ESRI Data & Maps CD 2000, the Virginia Dept. of Conservation & Recreation (2007), the Potomac Conservancy (2006), The Nature Conservancy (2007), and the Virginia Outdoors Foundation (2007).  
Last updated 7/19/2007. Projected to UTM NAD 83 Zone 17.

This map should be utilized for general reference purposes only. Acreages and actual location of features may vary.



## Legend

-  VOF Easements
-  VCC Riparian Easements
-  Battlefield Core Area
-  Ag/Forestal District
-  Private Conserved Land
-  State and Local Parks and Preserves
-  National Forest
-  National Park
-  State Wildlife Management Areas
-  Rivers/Creeks

0 1.25 2.5 5 Miles

